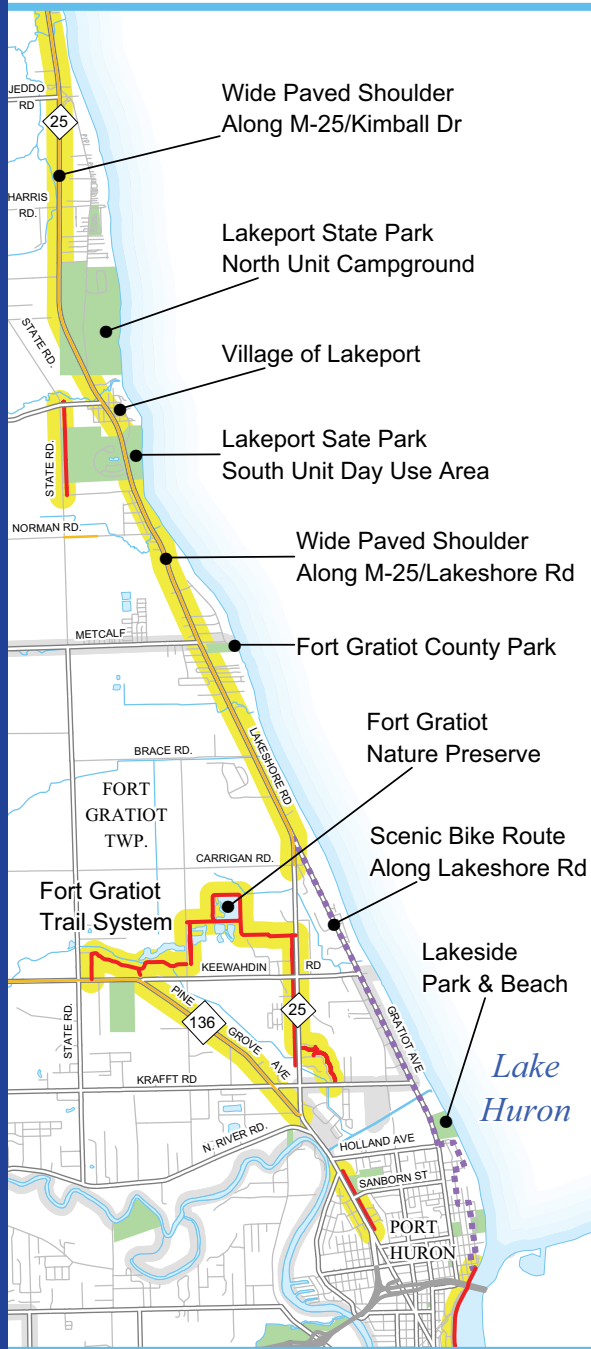
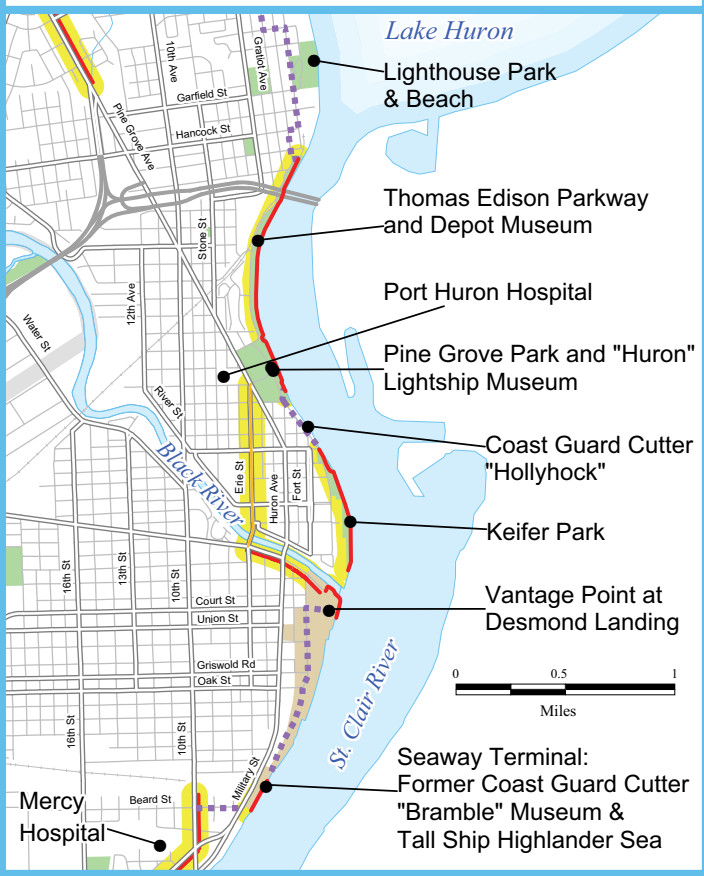


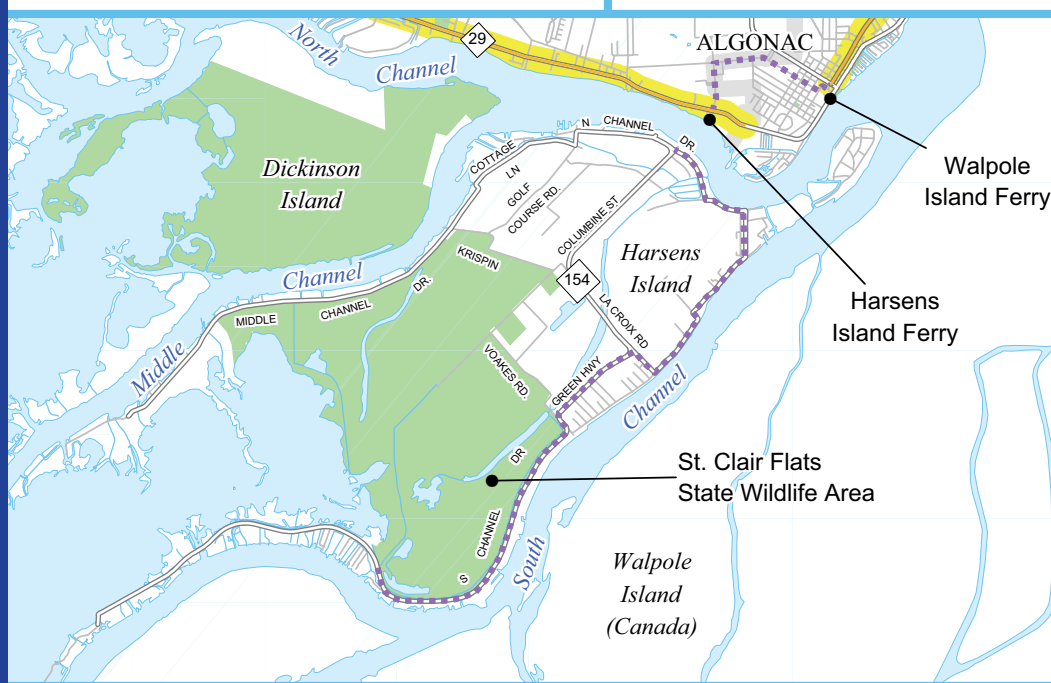
Lake Huron Extension



Port Huron Enlargement



Harsens Island Extension





Bridge to Bay Trail

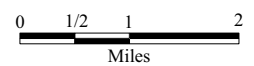



Legend

- Shared Use Path 8 to 10' Wide
- Paved Shoulder or Bike Lane 4' Wide Min.
- Bridge to Bay Trail
- Recommended Temporary Connector
- Point of Interest
- Primary Roads
- Local Roads
- Parks and Recreation Lands

Map compliments of:

 St. Clair County Parks and Recreation Commission

 NORTH


 0 1/2 1 2
 Miles

Prepared March 11, 2008 by
 THE GREENWAY COLLABORATIVE, INC.
 Greenways. Complete Streets and Sustainable Design since 1993